

ORDINANCE FOR WARD DIVISION AND DESIGNATING A POLLING PLACE

Town of Saratoga
State of Wisconsin, Wood County

WHEREAS, the Town of Saratoga , Wood County, Wisconsin, is responsible for ward division and designating polling places in the Town of Saratoga, and

WHEREAS, on the 19th of March, 2014, the Town Board of the Town of Saratoga made and passed a motion to separate the Town of Saratoga into wards,

NOW, THEREFORE BE IT RESOLVED by the Town Board of the Town of Saratoga that the town be divided into nine wards as follows:

WARD 1: Township 21 North, Range 5 East: Bounded by the Wisconsin River on West, Church Avenue on the North, Hollywood Road and County Road Z on the East, and County line on South.

WARD 2: Beginning point at intersection of Hollywood Road and Hwy 73 South - East to the N 1/4 corner of section 17 (Township 21 North, Range 6 E), S along 1/4 section line to the Adams County line, W on Adams County line to County Trunk Z, N on County Trunk Z and Hollywood Road to point of beginning.

WARD 3: Bound on the W and N by the Wisconsin River to the E 1/2 of NE 1/4 of section 1 (Township 21, Range 5 E), S to S line of NE 1/4, E to County Trunk Z to Ranger Road, E to the N 1/4 corner of section 8 (Township 21, Range 6 E), S to Hwy 73, W to Hollywood Rd, N to Church Ave, W to Wisconsin River.

WARD 4: Beginning point at intersection of Ranger Road and County Trunk Z - N on County Trunk Z to the S line of the E 1/2 to NE 1/4 of section 1 (Township 21, Range 5 E), W to the W line of the E 1/2 of the NE 1/4, N to town line, E on town line to the NE corner of section 6 (Township 21, Range 6 E), S on section line to Ranger Road, W on Ranger Road to point of beginning. Excluding the S 1/2 of the SE 1/4 of the NE 1/4.

WARD 5: Township 21 North, Range 6 E: Beginning point of intersection of Church Avenue and Hwy 13 - N to Ranger Road, W to SE corner of section 6, N to Townline Road, E to utility corridor in section 3, S on utility corridor to 28th Street, S on 28th Street to Church Avenue, W to point of beginning. Including the S 1/2 of the SE of the NE.

WARD 6: Township 21 North, Range 6 E: Beginning at utility corridor in section 3 - E on Townline to 64th Street, S to Church Avenue, W to 28th Street, N on 28th to utility corridor, N to Townline Road.

WARD 7: Township 21 North, Range 6 E: Beginning point at intersection of Townline Road and 64th Street – E to County Trunk U, S to Evergreen Avenue, W to Hwy 13 S, N to Hasa Ln., W to utility corridor, SW along said corridor to a point along the Nekoosa

school district boundary line. N on said line to Ranger Road, E to Hwy 13 S, South to Church Avenue, E to 64th, N to beginning point.

WARD 8: Township 21 North, Range 6 E: Beginning point at intersection of Evergreen Avenue and County Trunk U – S to County line, W to W line of SE ¼ of section 32, N on said line to intersection of utility corridor, NE along said corridor to Hasa Ln., E to Hwy 13 S, S to Evergreen Avenue, E to point of beginning.

WARD 9: The N Frl. ½ of the NW ¼ of Section 31, Township 22 North, Range 6 East, Village of Port Edwards, Wood County, Wisconsin, **EXCEPT** Wood County Certified Survey Map No. 5261 **ALSO EXCEPT** the West 150 feet of the South 465 feet. **ALSO EXCEPT** all lands below the ordinary high water mark of Nepco Lake. **ALSO EXCEPT** Commencing at the Northwest corner of said Section 31, thence S 00°18'27" E along the West line of the Northwest Quarter of said Section 31 a distance of 865.43 feet to the POINT OF BEGINNING, thence N 00°18'27" W along the West line of the Northwest Quarter of said Section 31 a distance of 865.43 feet to the Northwest corner thereof, thence N 88°50'01" E along the North line of the Northwest Quarter of said Section 31 a distance of 404 feet, thence S 01°09'59" E a distance of 20 feet to the ordinary high water line of NEPCo Lake, thence Westerly, Southwesterly and Southerly along said ordinary high water line to a point which lies N 89°02'25" E a distance of 107 feet from the POINT OF BEGINNING, thence S 89°02'25" W a distance of 107 feet to the POINT OF BEGINNING. Including any and all islands lying adjacent to the aforementioned ordinary high water line, if any.
PIN: 2700551A, 2700551B and part of 2700551C

Part of the South Half of the Fractional Northwest Quarter of Section 31, Township 22 North, Range 6 East, Village of Port Edwards, Wood County, Wisconsin lying Northerly and Easterly of a road through the Northeast corner thereof known as Nepco Lake Road. **EXCEPT** road.
PIN: 2700552A

That part of the South 400 feet of the South Frl. ½ of the NW ¼ of Section 31, Township 22 North, Range 6 East, Village of Port Edwards, Wood County, Wisconsin lying Southerly and Westerly of a line that is 75 feet Southerly and Westerly of and parallel with the ordinary high water mark of the Western shore of Nepco Lake **EXCEPT** road. **ALSO EXCEPT** Commencing at the West Quarter corner of said Section 31, thence N 89°13'41" E along the South line of the Northwest Quarter of said Section 31 a distance of 399.59 feet, thence N 01°03'57" E a distance of 41.53 feet to the **POINT OF BEGINNING**, thence N 25°50'43" W a distance of 97.47 feet, thence S 60°51'11" E a distance of 50.00 feet, thence S 01°03'57" W a distance of 63.38 feet to the **POINT OF BEGINNING**.
Part of PIN: 2700552B

That part of the North 350 feet of the SW Frl. ¼ of Section 31, Township 22 North, Range 6 East, Village of Port Edwards, Wood County, Wisconsin lying Westerly of a line that is 75 feet Westerly of and parallel with the ordinary high water mark of the Western shore of Nepco Lake **EXCEPT** all lands below the ordinary high water mark of Nepco Lake. **ALSO EXCEPT** highway. **ALSO EXCEPT** Commencing at the West Quarter corner of said Section 31, thence N 89°13'41" E along the North line of the Southwest Quarter of said Section 31 a distance 399.59 feet, thence S 20°05'50" E a

distance of 142.80 feet, thence S 18°21'22" W a distance of 105.22 feet to the **POINT OF BEGINNING**, thence S 24°06'23" W a distance of 127.68 feet, thence S 89°13'41" W a distance of 314.35 feet to the Easterly right-of-way line of County Trunk Highway "Z", thence N 01°47'01" W along said Easterly right-of-way line a distance of 69.11 feet, thence N 02°41'06" W along said Easterly right-of-way line a distance of 49.12 feet, thence N 83°44'36" E a distance of 88.19 feet, thence S 82°44'53" E a distance of 64.10 feet, thence S 66°53'22" E a distance of 197.53 feet, thence N 25°46'50" E a distance of 87.34 feet to the **POINT OF BEGINNING**.

Part of PIN: 2700552B

33 acres, more or less, in Village of Port Edwards, Wood County, Wisconsin, described as the SE ¼ of the Fractional NE ¼ of Section 31, Township 22 North, Range 6 East, EXCEPT: WCCSM Nos. 4508, 5261, and 5952 and except that part lying Southerly of Nepco Lake Road and Westerly of WCCSM No. 4508.

PIN: 2700550

Part of the SW Frl. ¼ of Section 31, Township 22 North, Range 6 East, Village of Port Edwards, Wood County, Wisconsin, described as follows:

Commencing at the Southwest corner of said Section 31, thence East along the South line of the SW Frl. ¼ of said Section 31 a distance of 875.12 feet to the Northeast corner of the NW Frl. ¼ of the NW ¼ of Section 6, Township 21 North, Range 6 East and the Point of Beginning, thence North to a point which lies 50 feet Southeasterly of the Southeast edge of the canal between the Five Mile Creek reservoir and Nepco Lake, thence Northeasterly along a line which is 50 feet Southeasterly of and parallel with the Southeast edge of said canal to Westerly shoreline of Nepco Lake, thence Southeasterly along said Westerly shoreline to the South line of the SW Frl. ¼ of said Section 31, thence West along said South line to the Point of Beginning.

EXCEPT all lands below the ordinary high water mark of Nepco Lake.

ALSO EXCEPT any islands within Nepco Lake.

PIN: 2700554A

The N ½ of the SWNW of Section 32, Township 22N, Range 6E, EXCEPT WCCSM NoS. 5206, 5261, and 5952.

PIN: 2700568C

The NW Frl. ¼ of the SE ¼ of Section 32, Township 22 North, Range 6 East, Village of Port Edwards, Wood County, Wisconsin, **EXCEPT** that part lying North of Nepco Lake, **ALSO EXCEPT** highway. **ALSO EXCEPT** all lands below the ordinary high water mark of Nepco Lake. **INCLUDING** any and all islands.

PIN: 2700573

The NE Frl. ¼ of the SE ¼ of Section 32, Township 22 North, Range 6 East, Village of Port Edwards, Wood County, Wisconsin, **EXCEPT** that part lying North of Nepco Lake.

ALSO EXCEPT all lands below the ordinary high water mark of Nepco Lake.

PIN: 2700570C

The SE ¼ of the fractional SE ¼ of Section 32, Township 22N, Range 6E.

PIN: 2700574B

The SW $\frac{1}{4}$ of the fractional SE $\frac{1}{4}$ of Section 32, Township 22N, Range 6E EXCEPT Hwy ROW
and EXCEPT the South 300 feet of the West 300 feet North and East of the Hwy.
PIN: 2700574

The N $\frac{1}{2}$ of the NW Frl. $\frac{1}{4}$ of the SW $\frac{1}{4}$ of Section 33, Township 22 North, Range 6 East, Village of Port Edwards, Wood County, Wisconsin. **EXCEPT** all lands below the ordinary high water mark of Nepco Lake. **INCLUDING** any and all islands.
Part of PIN: 2700582A

The S $\frac{1}{2}$ of the NW $\frac{1}{4}$ of the fractional SW $\frac{1}{4}$ of Section 33, Township 22N, Range 6E.
Part of PIN: 2700582A

The SW $\frac{1}{4}$ of the fractional SW $\frac{1}{4}$ of Section 33, Township 22N, Range 6E.
PIN: 2700583

The NE $\frac{1}{4}$ of the fractional SW $\frac{1}{4}$ of Section 33, Township 22N, Range 6E.
PIN: 2700581

The NW $\frac{1}{4}$ of the fractional SE $\frac{1}{4}$ of Section 33, Township 22N, Range 6E.
PIN: 2700585

The SW Frl. $\frac{1}{4}$ of the NW $\frac{1}{4}$ of Section 33, Township 22 North, Range 6 East, Village of Port Edwards, Wood County, Wisconsin, **EXCEPT** that part lying North and West of Nepco Lake. **ALSO EXCEPT** all lands below the ordinary high water mark of Nepco Lake.
PIN: 2700579B

The SE $\frac{1}{4}$ of the fractional NW $\frac{1}{4}$ of Section 33, Township 22N, Range 6E, **EXCEPT** all lands below the ordinary high water mark of Nepco Lake.
PIN: 2700580 and 2700580B

The NE Frl. $\frac{1}{4}$ of the NW $\frac{1}{4}$ of Section 33, Township 22 North, Range 6 East, Village of Port Edwards, Wood County, Wisconsin, **EXCEPT** all lands below the ordinary high water mark of Nepco Lake.
PIN: 2700575

The NW Frl. $\frac{1}{4}$ of the NW $\frac{1}{4}$ of Section 33, Township 22 North, Range 6 East, Village of Port Edwards, Wood County, Wisconsin, **EXCEPT** all lands below the ordinary high water mark of Nepco Lake.
PIN: 2700577

The S $\frac{1}{2}$ of the SW Frl. $\frac{1}{4}$ of the NW $\frac{1}{4}$ of Section 32, Township 22 North, Range 6 East, Village of Port Edwards, Wood County, Wisconsin, **EXCEPT** Wood County Certified Survey Map Nos. 5206, 5261 and 5952. **ALSO EXCEPT** Lot 1 of Wood County Certified Survey Map No. 9588. **ALSO EXCEPT** all lands below the ordinary high water mark of Nepco Lake. **INCLUDING** any and all islands **ALSO INCLUDING** those lands below the ordinary high water mark of Nepco Lake located between such islands and the Northerly shoreline of Nepco Lake.
Part of PIN: 2700568D


That part of the NW Frl. ¼ of the SW ¼ of Section 32, Township 22 North, Range 6 East, Village of Port Edwards, Wood County, Wisconsin lying North of Nepco Lake: **EXCEPT** Wood County Certified Survey Map No. 5206, **ALSO EXCEPT** Lot 1 of Wood County Certified Survey Map No. 9588. **INCLUDING** any and all islands, **ALSO INCLUDING** those lands below the ordinary high water mark of Nepco Lake located between such islands and the Northerly shoreline of Nepco Lake
Part of PIN: 2700568D

Wards 1, 2, 3 and of 4 are in the Nekoosa School District.
Wards 5, 6, 7 and 8 are in the Wisconsin Rapids School District.
Ward 9 is in the Village of Port Edwards School District.

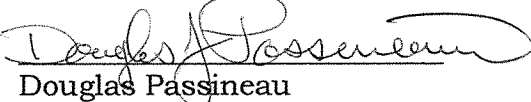
BE IT FURTHER RESOLVED that the polling place in the Town of Saratoga for all wards will be the Saratoga Town hall.

Town of Saratoga Ordinance 3-21-12 shall be revoked upon the passage of this Ordinance.


Approved by the Town Board of the Town of Saratoga this 19th day of March, 2014.




Terry Rickaby
Chairman



Douglas Passineau
Supervisor

Patty Heeg
Supervisor


John Frank
Supervisor

Danny Forbes
Supervisor


Heidi Kawleski
Clerk